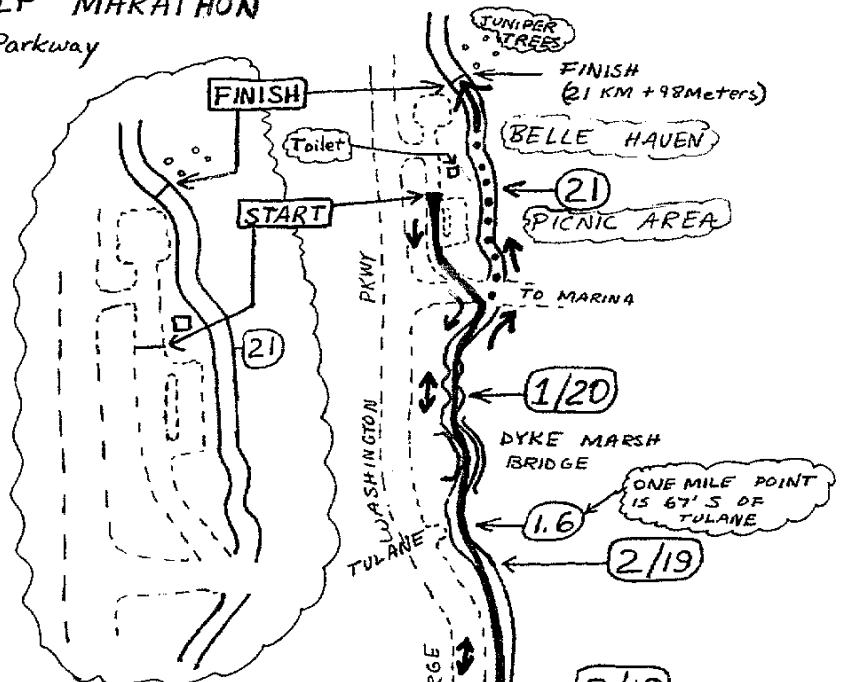


BELLE HAVEN HALF MARATHON

Belle Haven, VA / GW Parkway

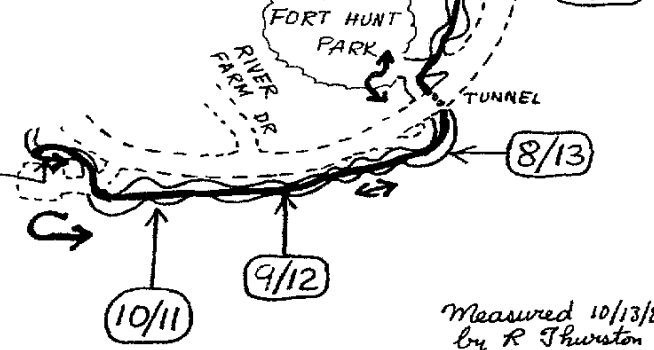
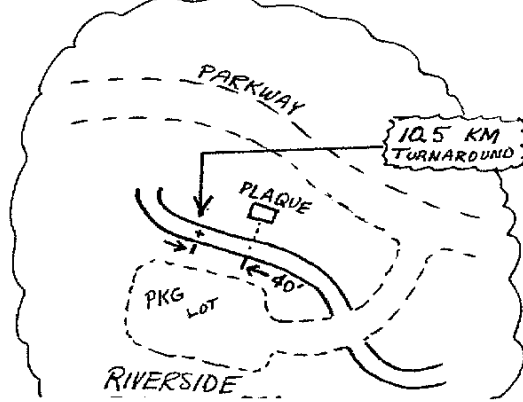
TAC/RRCA Certification
No: VA-85073-RT

- MAP NOT TO SCALE
- COURSE MARKED KILDMETERS (HALF-MARATHON=21 KM +97.5 meters)
- DESCRIPTION
As shown, course starts on road, then joins bike path. Out and back to Riverside Picnic Area; finish is on trail, ~100y N of 21km point.
NOTE - Road starting point is equivalent to "0/0" on path



TIMING POINTS (IN KMS)

- START** - On road, 54' N of ϕ , N entrance to main Pkg Lot
- ① 195 yds N of Dyke Marsh Bridge (long wood bridge)
- ② 450 y S of Tulane; 59' N of 2nd wood bridge S of Tulane
- ③ 0.37 mi N of Northdown exit to Parkway; at 2' sweetgum tree on West side of path
- ④ 267' S of Stone Br (Alex. Ave)
- ⑤ 273 y S of Wellington Rd; 99' S of N end of 260' wood bridge
- ⑥ At top of small rise ~1/4 mi S of Collingwood
- ⑦ Path Crossing of Waynewood, 12' N of ϕ Waynewood
- ⑧ 123' S of Ft Hunt tunnel; 8' S of guardrail
- ⑨ 75' E of parking bay at River Farm Drive
- ⑩ ~1/4 mi E of Riverside Picnic Area; 35' E of birch tree at wood bridge
- 10.5** - Turnaround - 71 yds W of Riverside entrance road; 40' W of plaque (from Washington, England)
NOTE: 11=10, 12=9, 13=8, ETC. UNTIL:
- ⑪ At 2' maple, 16' N of Pkg Lot. (Marked "0/0")
- FINISH** - ~108 yds N of "0/0", at 1st Juniper on R, before R bend N of N Pkg Lot



Measured 10/13/85
by R Thurston
RET 12/13/85